



**COPPER MOUNTAIN**  
MINING CORPORATION

**Copper Mountain Mining Corporation**

Suite 550, 800 West Pender Street

Vancouver, BC V6C 2V6

Telephone: (604) 682-2992

Facsimile: (604) 681-5910

Web Site: [www.CuMtn.com](http://www.CuMtn.com)

TSX.V: CUM

**MINERALIZED ZONES CONTINUE TO BE EXTENDED AT COPPER MOUNTAIN**

Vancouver, B.C., August 14, 2007 – Copper Mountain Mining Corporation (“CMMC” or the “Company”) announces results from eleven additional drill-holes completed in the Pit 2 area of the 100% owned Copper Mountain project. Key results from the drilling within and peripheral to Pit 2 are:

- Mineralization extends for at least 700 feet below the current pit bottom and remains open to depth at both the eastern and western ends of the pit area, with one drill hole intersecting 272 feet of .63% CU, 0.32 g/t Au, and 1.88 g/t Ag;
- Mineralization extends to the north, and west-southwest beyond the current pit area and locally to the south. (the potential for eastern and north-eastern extensions to the pit have yet to be tested)
- Gold and silver grades in the Pit 2 area are as anticipated and after factoring in metallurgical recoveries are likely to contribute 12% to the concentrate value as was the historical norm.

Jim O’Rourke, President of the Company commented, “the Company is very excited that these new drill results from the Pit 2 area clearly show that the known mineralization continues at depth and at grades that are consistent with what was achieved historically at this mine site. The next step is to incorporate these results and prior drill results into an interim global 43-101 resource for the property which has been contracted with an independent consultant.”

To date, results from a total of 84 drill-holes have been released, including those contained herein, and these results will be combined with the historical data for an independent 43-101 compliant resource estimation, currently in progress and expected to be completed shortly. The drilling in the Pit 2 area has three objectives: 1) to assist in validating historical drill data; 2) to provide additional information at depth and in areas of low drill density and increase resource classification; and 3) to provide better controls on the location of barren, post-mineralization dykes. Three dimensional modelling of these dykes is important for both resource estimation and mine planning. Holes have been drilled from accessible locations on various benches within the pit and from outside the pit walls.

Significant intersections from drill-holes announced in this press release are listed in the table below and shown on the attached map. A complete list of drill results can be found on the company’s website.

Hole ID	Location	Total Length	Azi	Dip	From (ft)	To (ft)	Length	Cu%	Au g/t	Ag g/t
P207-35	Pit 2 East End	472	143	-45				NSR		
P207-36	Pit 2 East End	394.3	140	-51	125	175	50	0.32	0.19	1.24
					275	329	54	0.36	0.17	1.17
P207-37	Pit 2 East End	620	319	-55	<b>60</b>	<b>160</b>	<b>100</b>	<b>0.90</b>	<b>0.30</b>	<b>2.52</b>
P207-38	Pit 2 East End	426.4	40	-45	20	50	30	0.99	0.25	2.47
					110	130	20	0.96	0.26	2.83
P207-39	Pit 2 East End	1283	39	-55	630	640	10	0.82	0.20	1.82
					1005	1045	40	1.06	0.54	2.20
P207-40	Pit 2 East End	1199	90	-48	<b>235</b>	<b>535</b>	<b>242.5</b>	<b>0.38</b>	<b>0.10</b>	<b>1.38</b>
					599	634.5	35.5	0.30	0.18	1.36
					<b>993</b>	<b>1090</b>	<b>97</b>	<b>0.55</b>	<b>0.22</b>	<b>2.35</b>
					1115	1198.5	69.5	0.3	0.17	1.34
P207-41	Pit 2 West Wall	1233	39	-45	180	198	18	0.34	0.07	1.08
					1060	1095	35	0.34	0.14	1.14

					1167	1202	35	0.28	0.11	0.97
P207-42	Pit 2 East End	699	318	-51	48.7	175	126.3	0.32	0.17	1.20
					205	230	25	0.76	0.22	2.38
					305	330	25	0.28	0.08	2.52
P207-43	Pit 2 East End	900	228	-45	39.4	59	19.6	0.33	0.09	0.77
					211.6	305	93.1	0.40	0.20	1.41
					<b>334.6</b>	<b>606.8</b>	<b>272.2</b>	<b>0.63</b>	<b>0.32</b>	<b>1.88</b>
P207-44	Pit 2 West Wall	1297	39	-45	1260	1275	15	0.76	0.27	1.63
P207-45	Pit 2 East End	1049.6	79	-47	206.6	223	16.4	0.30	0.21	1.45
					246	285.4	39.4	0.27	0.13	1.51

*Due to an extensive historical drill database all measurements on the project are in imperial units rather than metric.*

Most of the barren parts of the drill-holes within the Pit boundaries are due to barren, Tertiary-aged, felsic dykes which are north-south trending with steep, but variable, dips. The detailed definition of the dykes is a departure from previous work where the dykes were assumed to be simply vertical.

The mineralized system at Copper Mountain is classified as a bulk-tonnage, alkalic porphyry copper deposit that is hosted within Nicola Group volcanic rocks. Mineralization is structurally controlled and focused at multi-directional vein intersections and within vein stockwork systems.

### Quality Assurance

The company employs a system of quality control for drill results which includes the use of blanks, certified reference material (standards) and check assaying. Core is logged on site and split with a diamond saw. Samples are shipped to Pioneer Laboratories for geochemical analysis of copper with all values of greater than 1000 ppm copper being re-analysed by assay methods for copper, gold and silver. The drilling program is being supervised by Peter Holbek, M.Sc., P.Geo., a qualified person as defined by National Policy Instrument 43-101.

### About Copper Mountain Mining Corp.:

CMMC is a new public BC resource company. The Company owns 100% of Similco Mines Ltd which holds the mineral claims and crown grants over the 18,000 acre Similco Mine site, located 15 km south of the town of Princeton in southern British Columbia. Copper Mountain Mining Corp. has the goal of verifying and expanding the historical resources of the Copper Mountain project, as documented in a 43-101 technical report recently filed on SEDAR. Additional information is available on the Company's web page at [www.CuMtn.com](http://www.CuMtn.com).

On behalf of the Board of

**COPPER MOUNTAIN MINING CORPORATION**

*"Peter Holbek"*

Peter Holbek  
VP Exploration

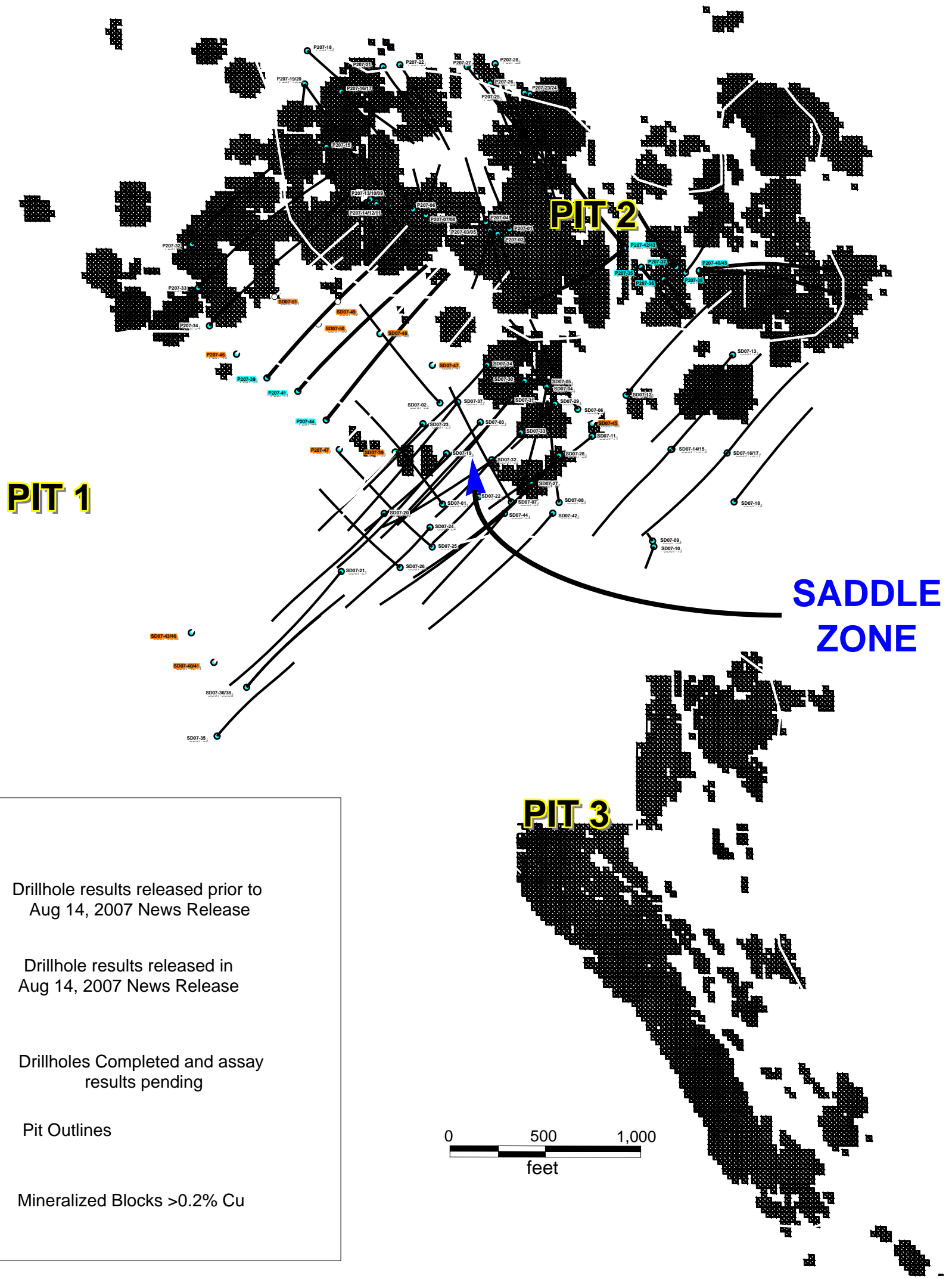
Contact Don Graham Director Investor Relations 604 682 2992 ext. 224 for further information.

Or






B&D Capital 604-685-6465

**Note:** This release contains forward-looking statements that involve risks and uncertainties. These statements may differ materially from actual future events or results. Readers are referred to the documents, filed by the Company on SEDAR at [www.sedar.com](http://www.sedar.com), specifically the most recent reports which identify important risk factors that could cause actual results to differ from those contained in the forward-looking statements. The Company undertakes no obligation to review or confirm analysts' expectations or estimates or to release publicly any revisions to any forward-looking statements.

**Copper Mountain Mining Corporation  
2007 Drill Program - Updated Aug 14, 2007**



**Legend**

-  Drillhole results released prior to Aug 14, 2007 News Release
-  Drillhole results released in Aug 14, 2007 News Release
-  Drillholes Completed and assay results pending
-  Pit Outlines
-  Mineralized Blocks >0.2% Cu